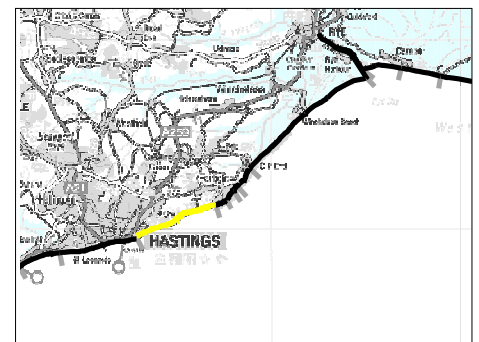

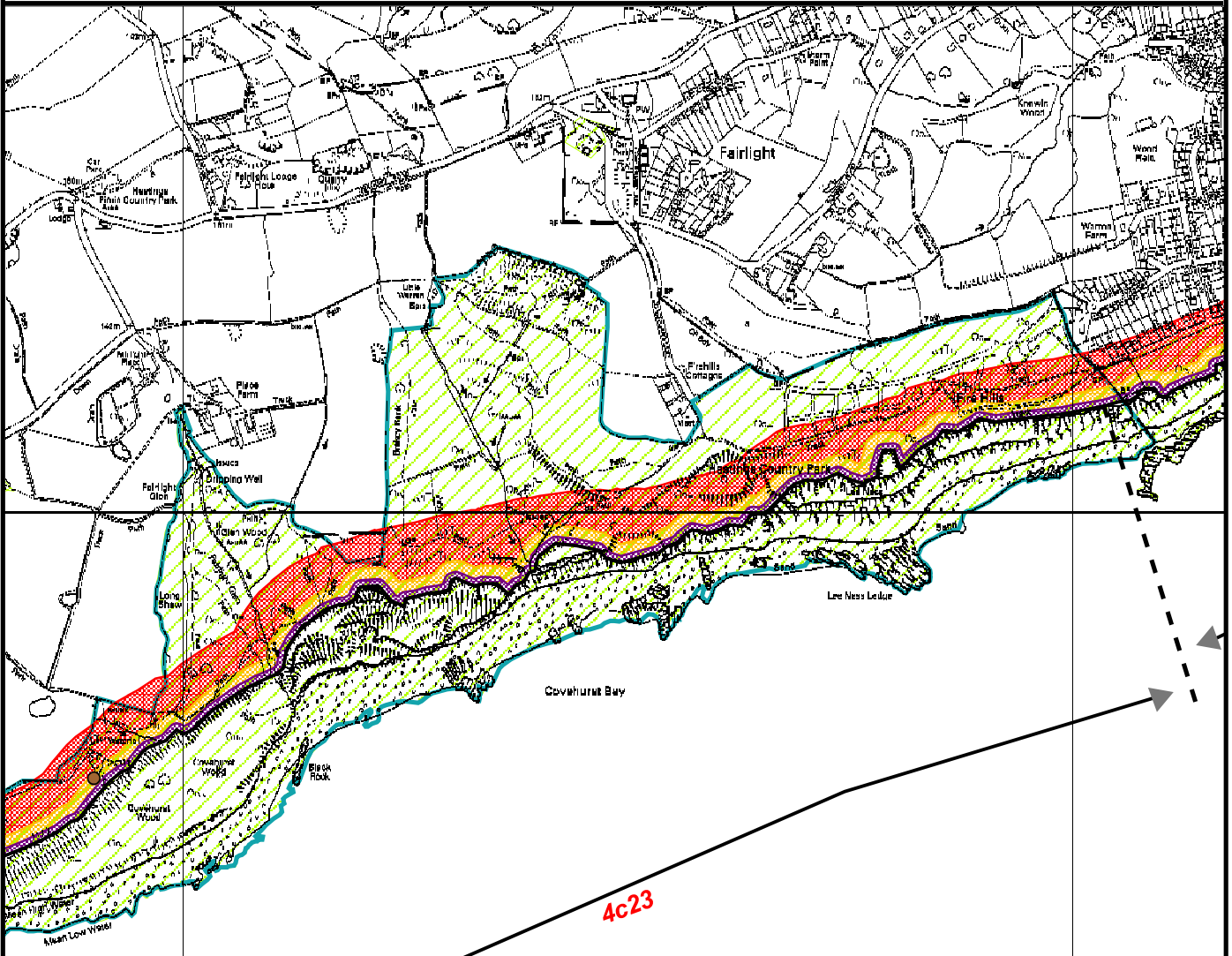


# South Foreland to Beachy Head Shoreline Management Plan

## Policy Unit 4c23: Fairlight Cove (West) to Hastings (1 of 2)



### POLICY

From Present Day:	Medium-Term:	Long-Term:
No Active Intervention	No Active Intervention	No Active Intervention

- Indicative Erosion Zone 2025
- Indicative Erosion Zone 2105
- Maximum Setback Potential Realignment
- National Nature Conservation Designation
- International and National Nature Conservation Designation
- Important Heritage Sites
- 2003 Indicative Floodplain © Environment Agency
- Policy Unit boundary
- Present Coastline